



# CARGILL TROPICAL PALM KALIMANTAN

## HOTSPOT MAP 16 September 2021



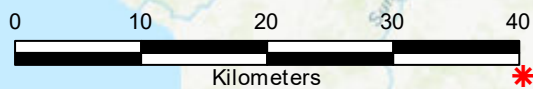
Skala 1:600.000

### Keterangan

-  Lokasi terdeteksi Hotspot
-  Area Kebun CTP

Data Source :  
- LAPAN Hotspot Information  
<http://lowres-catalog.lapan.go.id/monitoring/>

Cartographic Information  
Projection : Degree  
Datum Unit : WGS-84



Sources: Esri, HERE, Garmin, Intermap, increment P Corp., GEBCO, USGS, FAO, NPS, NRCAN, GeoBase, IGN, Kadaster NL, Ordnance Survey, Esri Japan, METI, Esri China (Hong Kong), (c) OpenStreetMap contributors, and the GIS User Community

Date Prepared : 16-Sep-2021  
Prepared by : GIS

**Cargill**  
GEOGRAPHIC INFORMATION SYSTEM  
REGION KALIMANTAN  
Kab. Ketapang, Prov. Kalimantan Barat,  
Indonesia