

PT. Harapan Sawit Lestari

### PETA HOTSPOT





DATA TANGGAL  
28 OKTOBER 2019

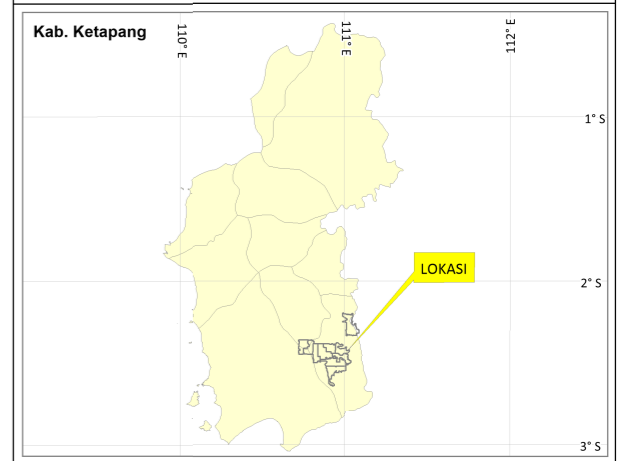
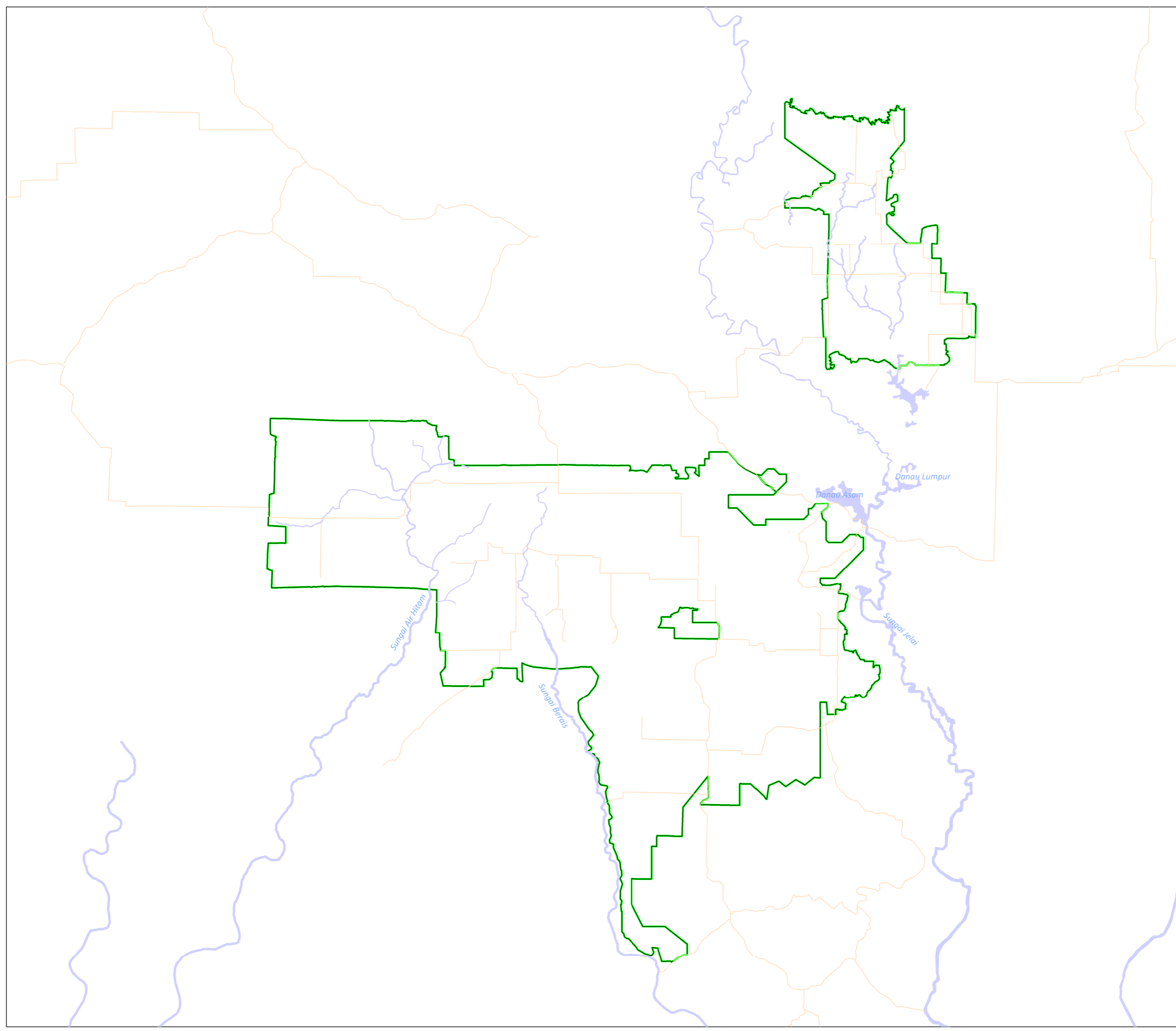


Skala 1 : 250.000

Nomor Peta : 009/HSL-ISK.EHS/01/2019

#### Legend :

-  HSL/ISK boundary
  
-  Hotspots
-  Sungai
-  Jalan



**Data Sources :**  
1. Lembaga Antariksa Dan Penerbangan Nasional (LAPAN)

**Datum and Projection :**  
Projection : UTM Zone 49 Southern  
Datum : WGS 84

**Cargill** **GEOGRAPHICAL INFORMATION SYSTEM**  
Desa Manis Mata, Kecamatan Manis Mata  
Kabupaten Ketapang, Propinsi Kalimantan Barat - INDONESIA  
Telp : +62 21 300 22 988  
Fax : +62 21 300 22 987

Manis Mata, 28 Oktober 2019

**AINUL YAQIN**  
GIS - PT. HSL