

PT. Harapan Sawit Lestari

PETA HOTSPOT


DATA TANGGAL
27 OKTOBER 2019






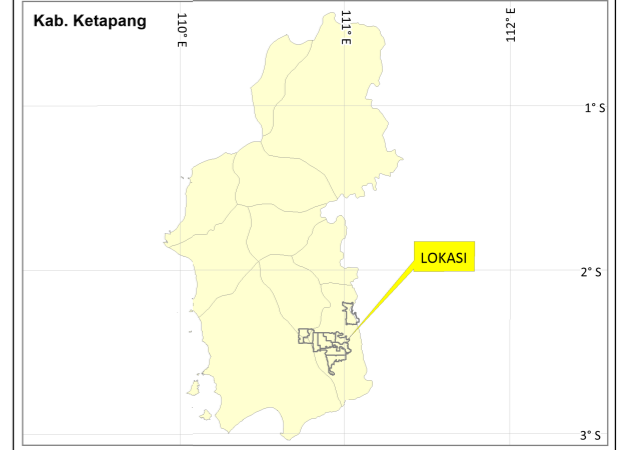
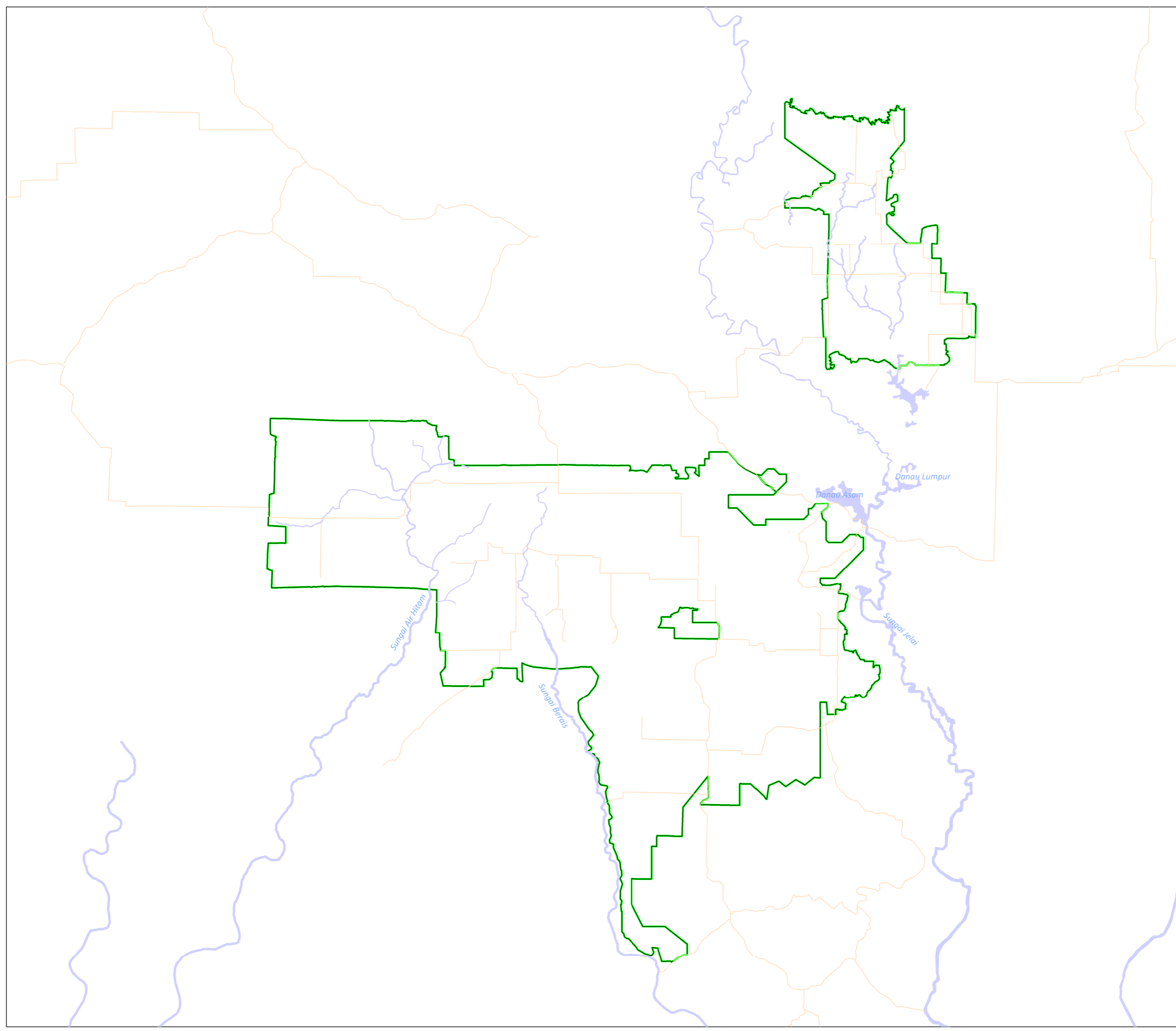
Skala 1 : 250.000

Nomor Peta : 009/HSL-ISK.EHS/01/2019

Legend :

-  HSL/ISK boundary

-  Hotspots
-  Sungai
-  Jalan



Data Sources :
1. Lembaga Antariksa Dan Penerbangan Nasional (LAPAN)

Datum and Projection :
Projection : UTM Zone 49 Southern
Datum : WGS 84

Cargill **GEOGRAPHICAL INFORMATION SYSTEM**
Desa Manis Mata, Kecamatan Manis Mata
Kabupaten Ketapang, Propinsi Kalimantan Barat - INDONESIA
Telp : +62 21 300 22 988
Fax : +62 21 300 22 987

Manis Mata, 27 Oktober 2019

AINUL YAQIN
GIS - PT. HSL